





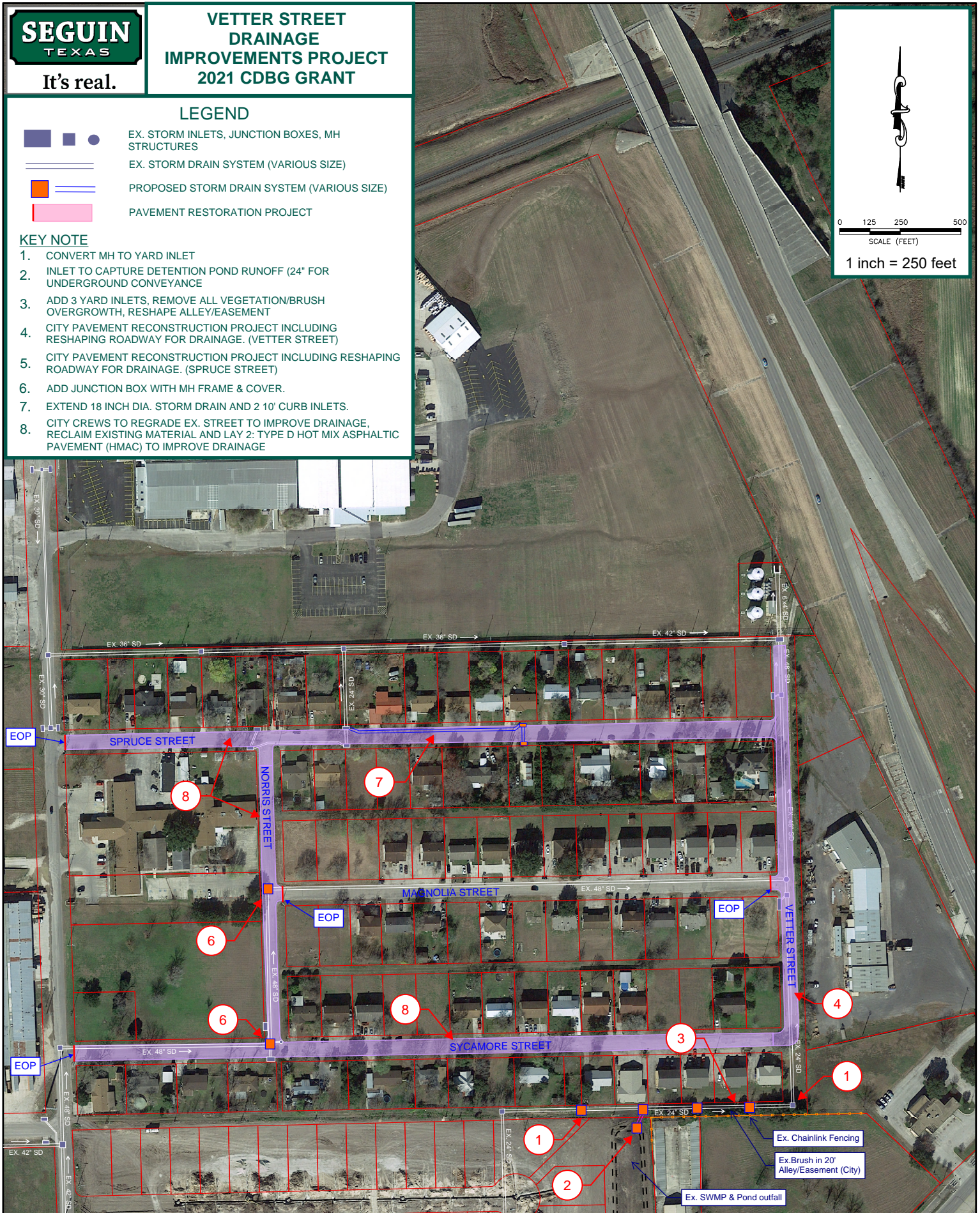
**VETTER STREET  
DRAINAGE  
IMPROVEMENTS PROJECT  
2021 CDBG GRANT**

## LEGEND

- |  |   |
|--|---|
|  | EX. STORM INLETS, JUNCTION BOXES, MH STRUCTURES |
|  | EX. STORM DRAIN SYSTEM (VARIOUS SIZE)           |
|  | PROPOSED STORM DRAIN SYSTEM (VARIOUS SIZE)      |
|  | PAVEMENT RESTORATION PROJECT                    |

### KEY NOTE

1. CONVERT MH TO YARD INLET
2. INLET TO CAPTURE DETENTION POND RUNOFF (24" FOR UNDERGROUND CONVEYANCE)
3. ADD 3 YARD INLETS, REMOVE ALL VEGETATION/BRUSH OVERGROWTH, RESHAPE ALLEY/EASEMENT
4. CITY PAVEMENT RECONSTRUCTION PROJECT INCLUDING RESHAPING ROADWAY FOR DRAINAGE. (VETTER STREET)
5. CITY PAVEMENT RECONSTRUCTION PROJECT INCLUDING RESHAPING ROADWAY FOR DRAINAGE. (SPRUCE STREET)
6. ADD JUNCTION BOX WITH MH FRAME & COVER.
7. EXTEND 18 INCH DIA. STORM DRAIN AND 2 10' CURB INLETS.
8. CITY CREWS TO REGRADE EX. STREET TO IMPROVE DRAINAGE, RECLAIM EXISTING MATERIAL AND LAY 2" TYPE D HOT MIX ASPHALTIC PAVEMENT (HMAC) TO IMPROVE DRAINAGE



This map is for information purposes only and represents the best data available at the time of printing. The City of Seguin assumes no liability for errors on this map or use of this information.

Date: 3/23/2021

