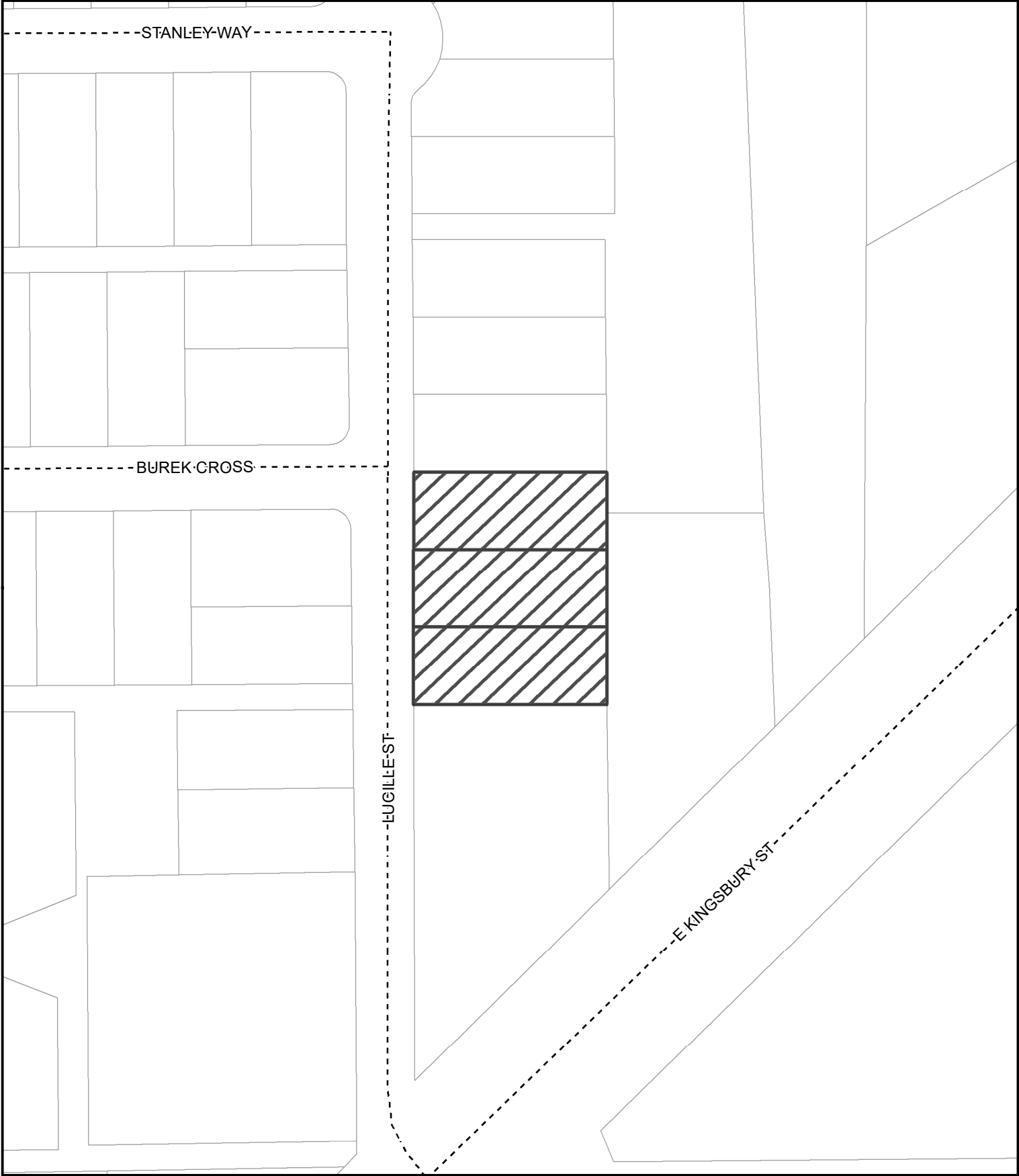




EXHIBIT A

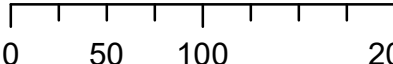


ZC 02-21 Lucille St

This map is for information purposes and may not have been prepared for or be suitable for legal, engineering, or surveying purposes. It does not represent an on-the-ground survey and represents only the approximate relative location of property boundaries. The City of Seguin assumes no liability for errors on this map or use of this information.



Site



0 50 100 200 Feet

Printed : 3/11/2021