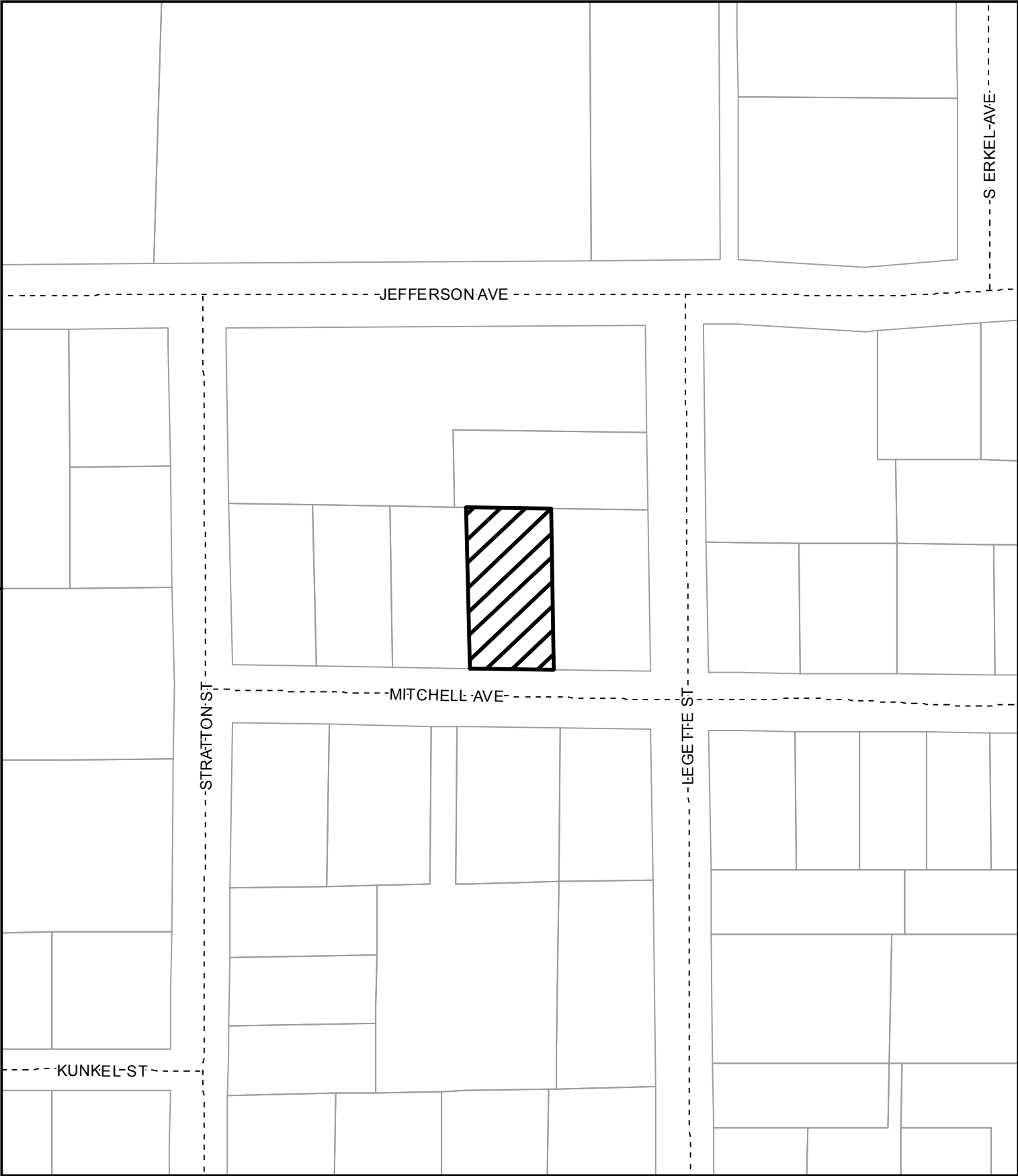



EXHIBIT A




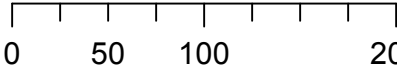
ZC 10-19: 760 Mitchell Ave

This map is for information purposes and may not have been prepared for or be suitable for legal, engineering, or surveying purposes. It does not represent an on-the-ground survey and represents only the approximate relative location of property boundaries. The City of Seguin assumes no liability for errors on this map or use of this information.



Legend

 Site



0 50 100 200 Feet

Printed : 5/15/2019