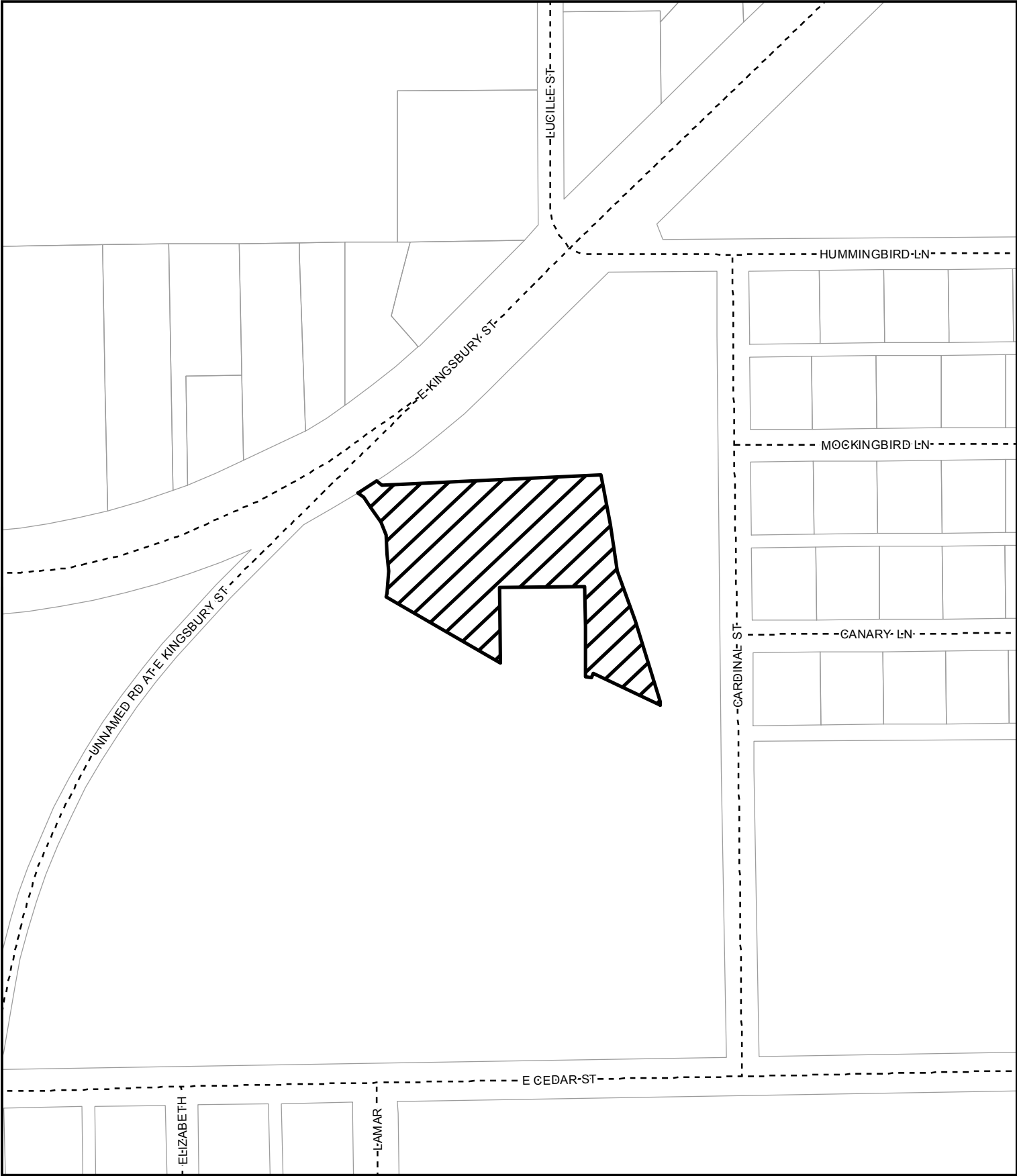



EXHIBIT A



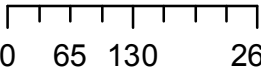
2C 21-16: 1231 E Kingsbury St

This map is for information purposes and may not have been prepared for or be suitable for legal, engineering, or surveying purposes. It does not represent an on-the-ground survey and represents only the approximate relative location of property boundaries. The City of Seguin assumes no liability for errors on this map or use of this information.



**Legend**

 Site



0 65 130 260 Feet

Printed : 7/13/2016