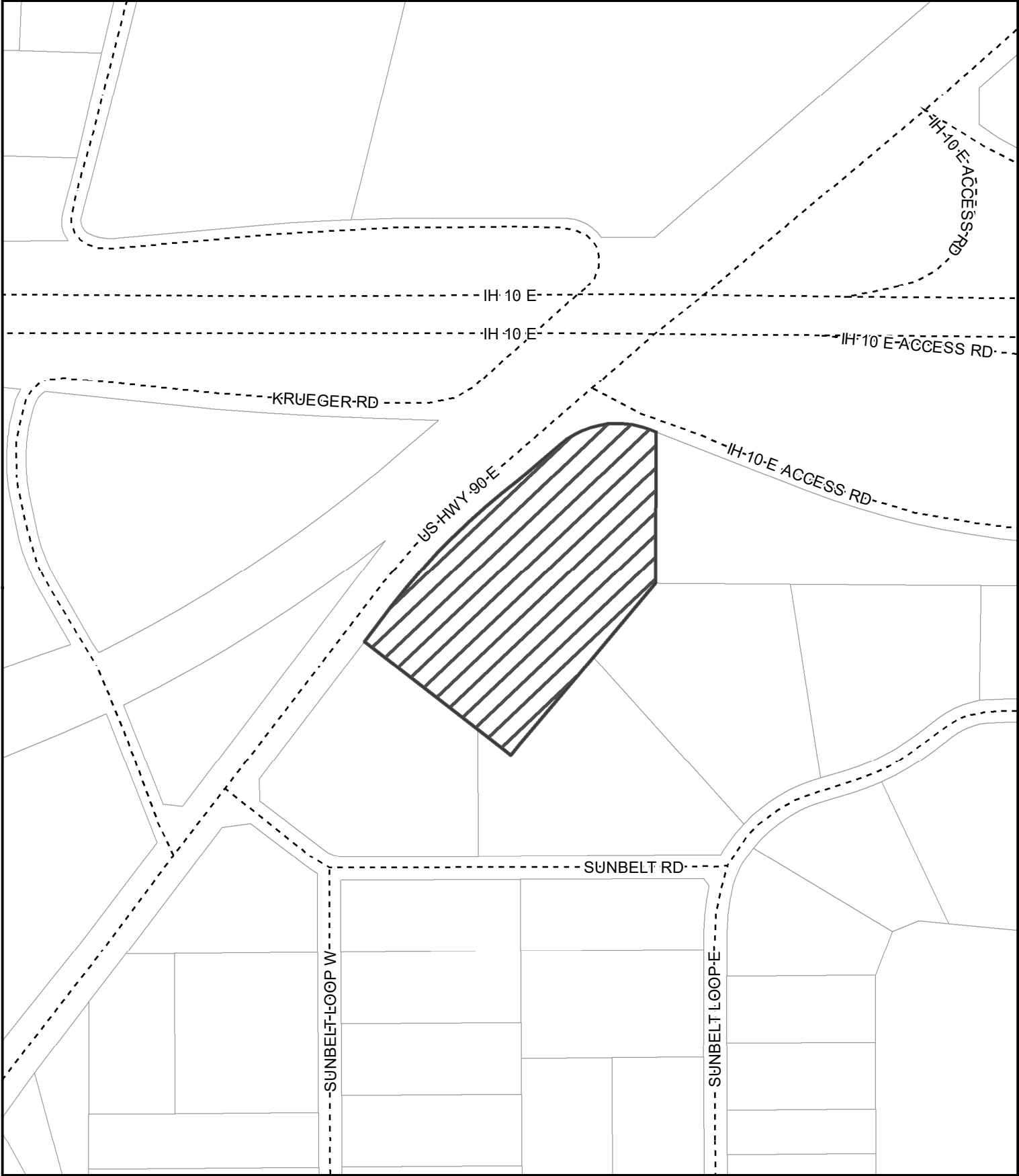




EXHIBIT A



ZC 14-22 SE Corner of Hwy 90 & I-10 Access Rd

This map is for information purposes and may not have been prepared for or be suitable for legal, engineering, or surveying purposes. It does not represent an on-the-ground survey and represents only the approximate relative location of property boundaries. The City of Seguin assumes no liability for errors on this map or use of this information.



Site

0 175 350 700 Feet

Printed : 7/18/2022