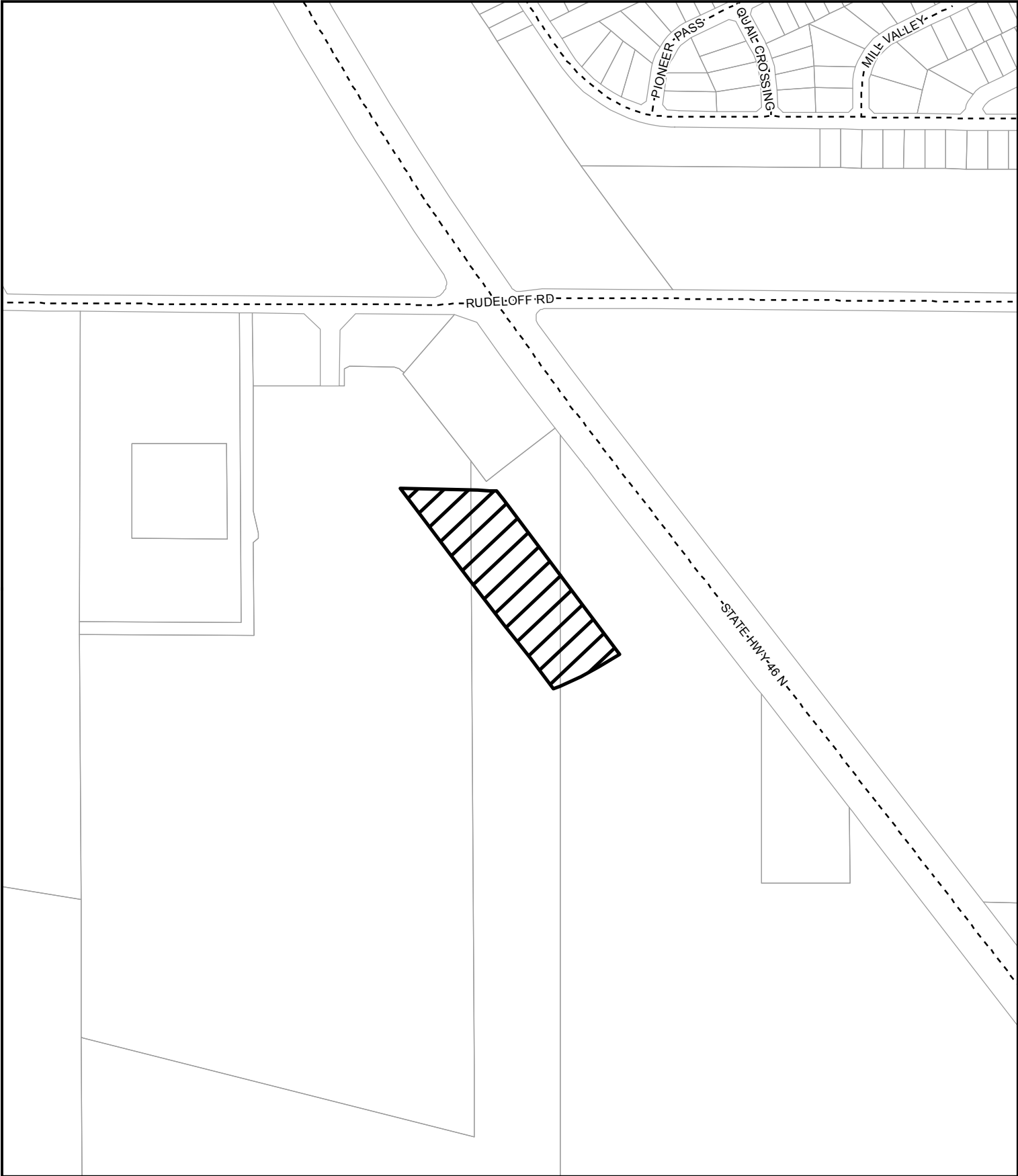




# EXHIBIT A



**ZC 13-16: Greenspoint 3.9 Acres**

This map is for information purposes and may not have been prepared for or be suitable for legal, engineering, or surveying purposes. It does not represent an on-the-ground survey and represents only the approximate relative location of property boundaries. The City of Seguin assumes no liability for errors on this map or use of this information.

**Legend**

  Site

0 135 270 540 Feet

Printed : 4/13/2016