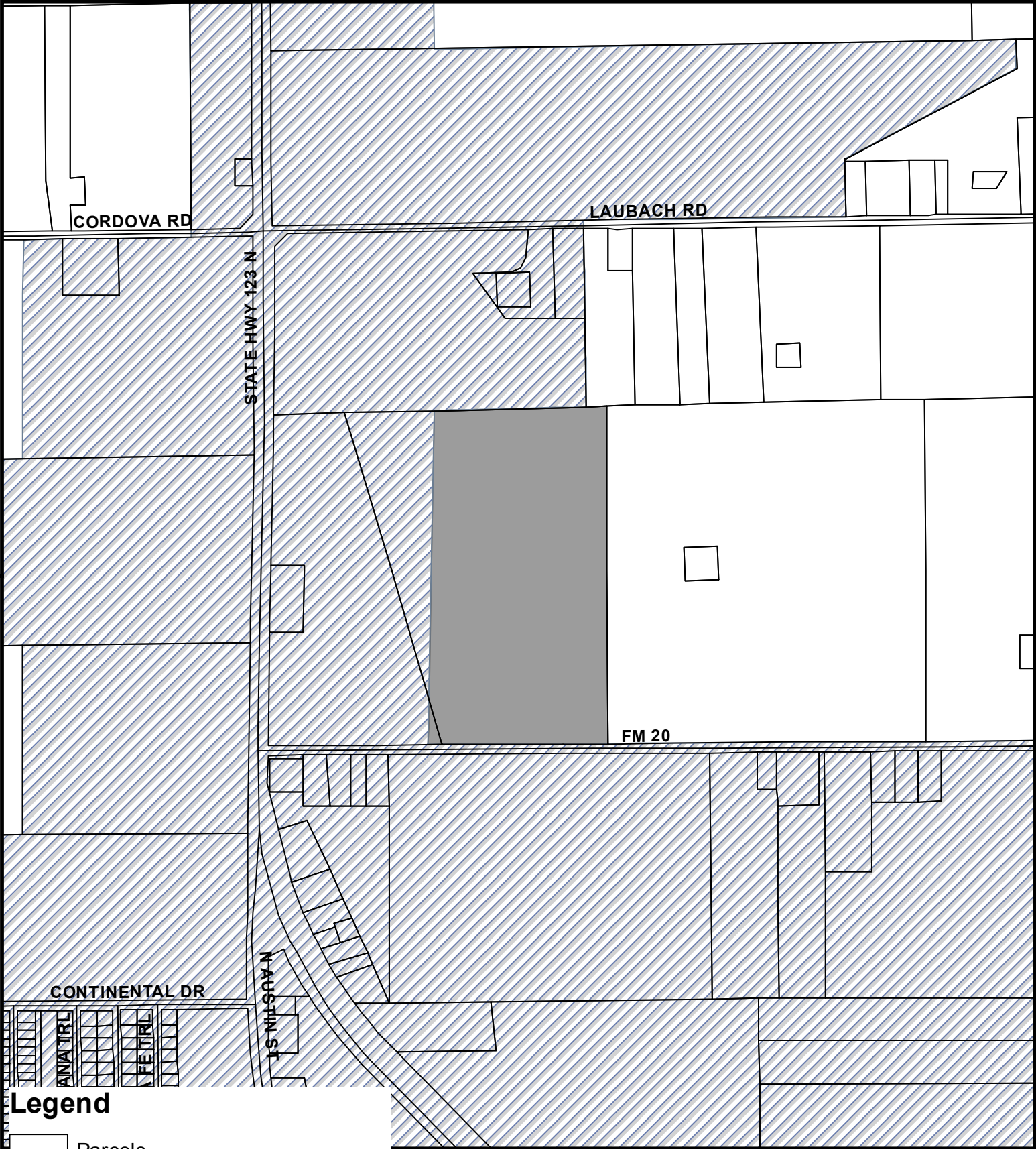






# 2018 Proposed Annexation Area 2 - 52.67 Acres



## Legend

-  Parcels
-  Current Seguin City Limits
-  Proposed Annexation Area
-  Seguin Development Agreements

This map is for information purposes only and represents the best data available at the time of printing. The City of Seguin assumes no liability for errors on this map or use of this information.

