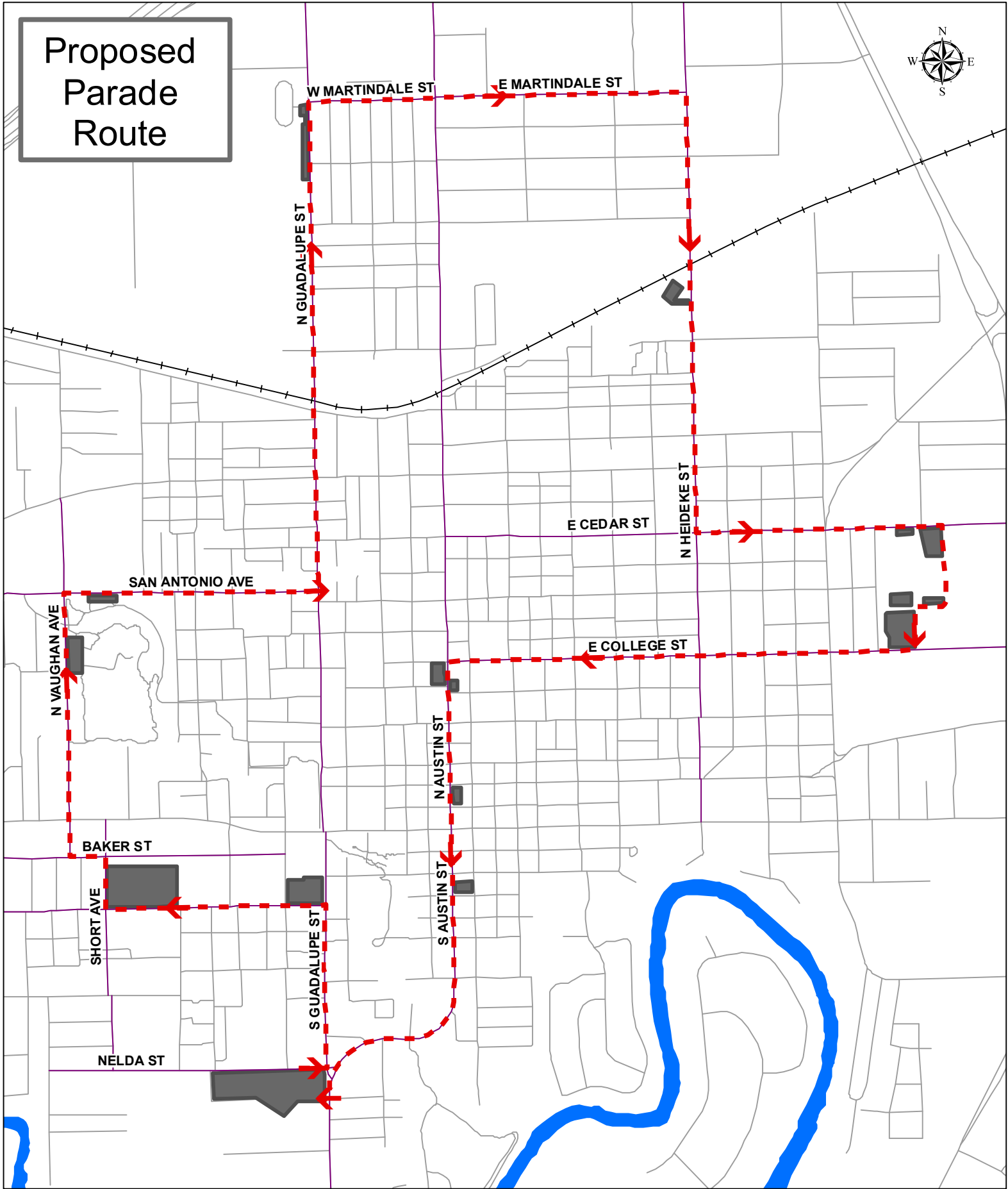








Proposed Parade Route



-  Proposed Parade Route
-  Guadalupe River
-  Mass Viewing Areas
-  Railroad
-  Streets

1 in = 1,500 feet



This map is for information purposes only and represents the best data available at the time of printing. The City of Seguin assumes no liability for errors on this map or use of this information.