

**A RESOLUTION AMENDING THE SEGUIN THOROUGHFARE PLAN
AND THE NEW BRAUNFELS – SEGUIN REGIONAL TRANSPORTATION PLAN**

WHEREAS, the City Council of the City of Seguin desires to support and administer transportation management plans that enhance the quality of life for the citizens of Seguin and the extraterritorial jurisdiction (ETJ); and

WHEREAS, the City Council of the City of Seguin desires to support such transportation management plans for the health, safety and welfare of the citizens of Seguin and the ETJ; and

WHEREAS, the City Council of the City of Seguin adopted the Seguin Thoroughfare Plan in conjunction with the Comprehensive Master Plan on October 21, 2008; and

WHEREAS, the City Council of the City of Seguin adopted the New Braunfels – Seguin Regional Transportation Plan on August 16, 2011; and

WHEREAS, proposed and existing developments support the following amendments:

1. Realignment of the northwestern segment of the Outer Loop between State Hwy 46 N and State Hwy 123 N for future development.
2. The removal of the northwestern segment of the Inner Loop between State Hwy 46 N and State Hwy 123 N for future development and existing structures.
3. The removal of the unnamed “future” road between Huber Rd to State Hwy 123 N.
4. The addition of Cordova Arterial between State Hwy 123 N to the Seguin ETJ with a right-of-way of 90 feet.
5. The removal of the Union Pacific Major Arterial from W Seideman St to Huber Rd.
6. The addition of two unnamed collectors for the Butte Meadows subdivision with a right-of-way of 60 feet; and

WHEREAS, the Planning and Zoning Commission considered the amendment to the Plans and recommended approval of the amendment as presented herein and as shown on the attached Exhibits A1 – A6; and

NOW, THEREFORE, BE IT RESOLVED BY THE CITY COUNCIL OF THE CITY OF SEGUIN, TEXAS:

That the City Council of Seguin, Texas approves the amendments to the Seguin Thoroughfare Plan and the New Braunfels – Seguin Regional Transportation Plan, as presented herein and as shown on the attached Exhibits A1 – A6.

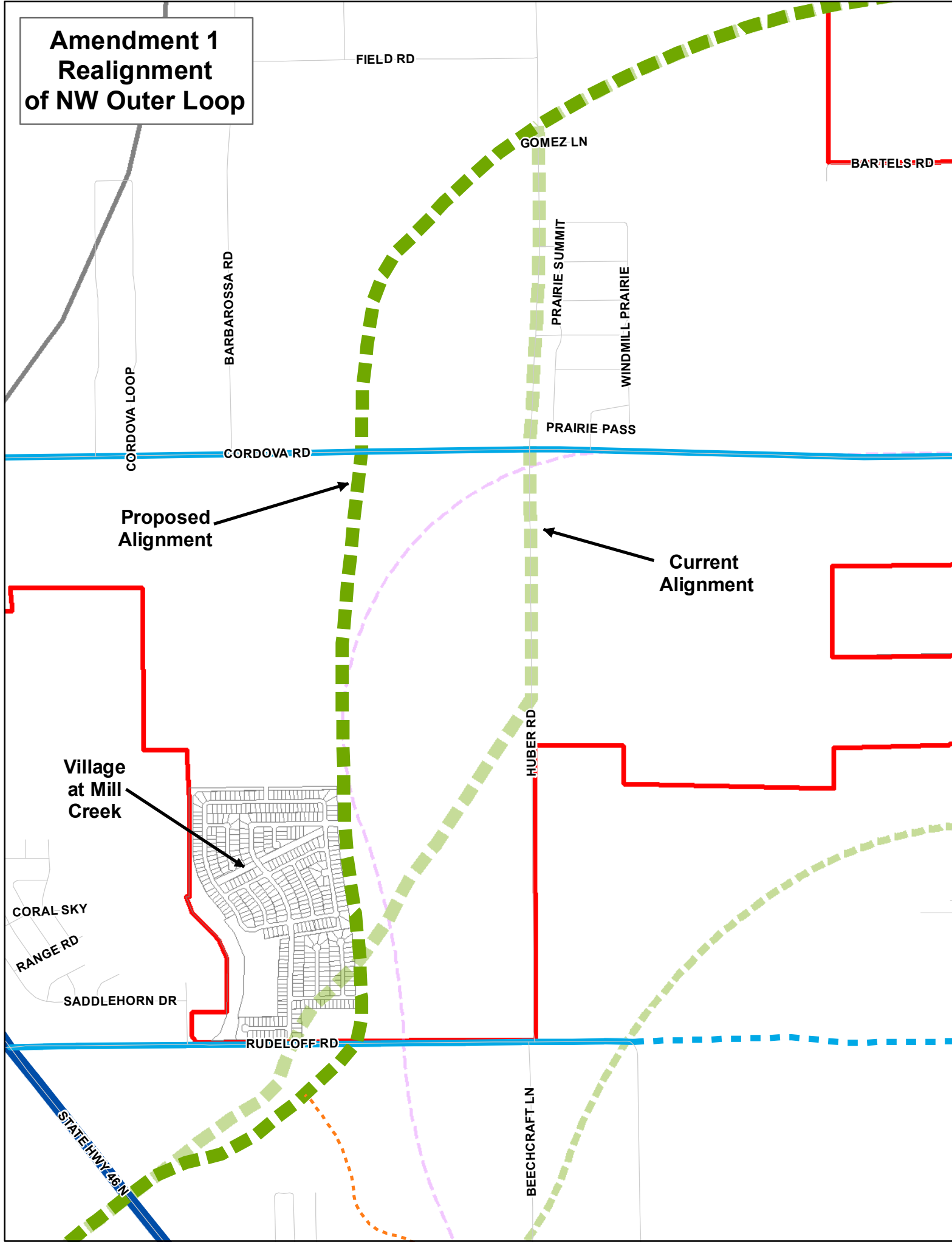
PASSED AND APPROVED on this the **7th** day of **April, 2015**.

Don Keil, Mayor

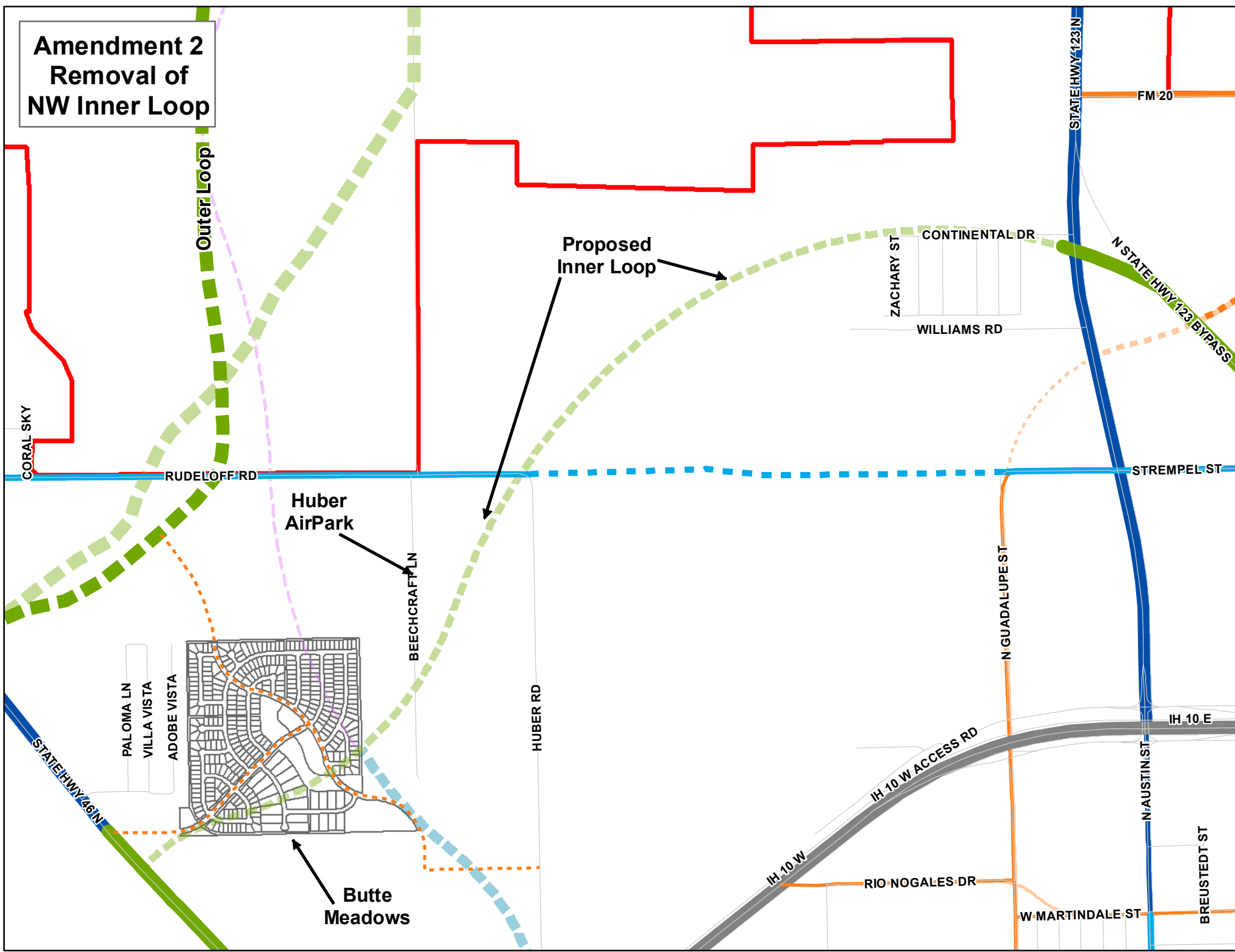
ATTEST:

Thalia Stautzenberger, City Secretary

Amendment 1 Realignment of NW Outer Loop



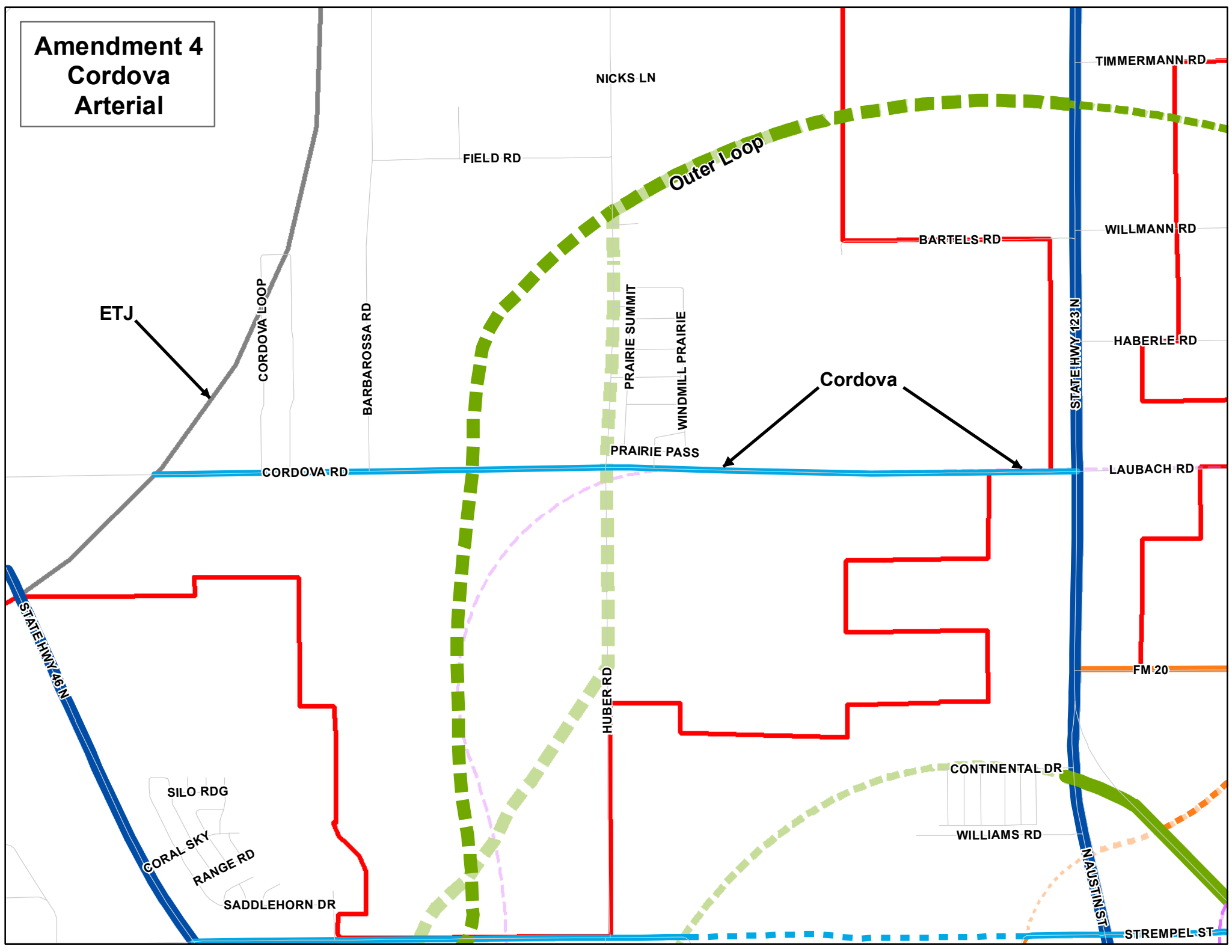
Amendment 2 Removal of NW Inner Loop



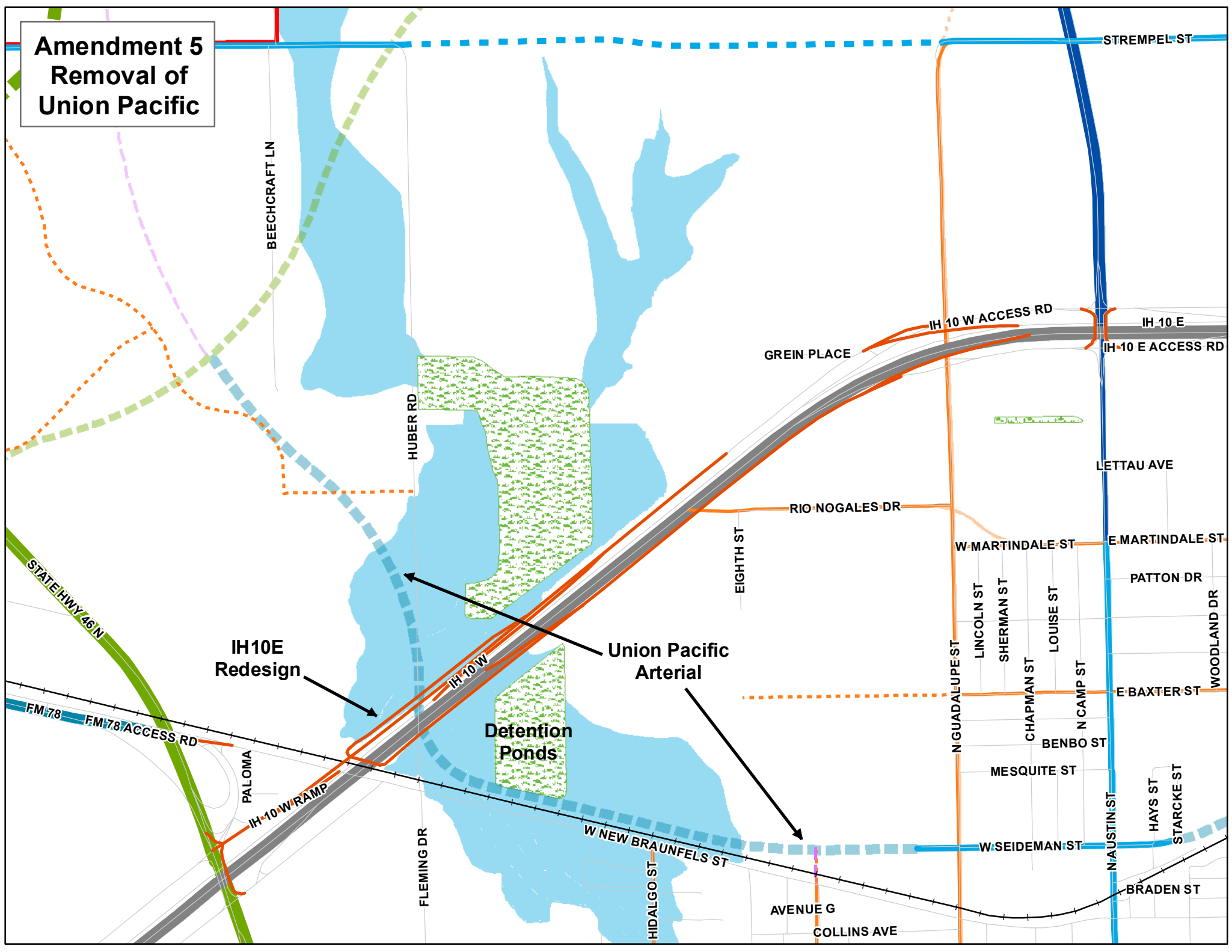
Amendment 3 Removal of Unnamed Rd



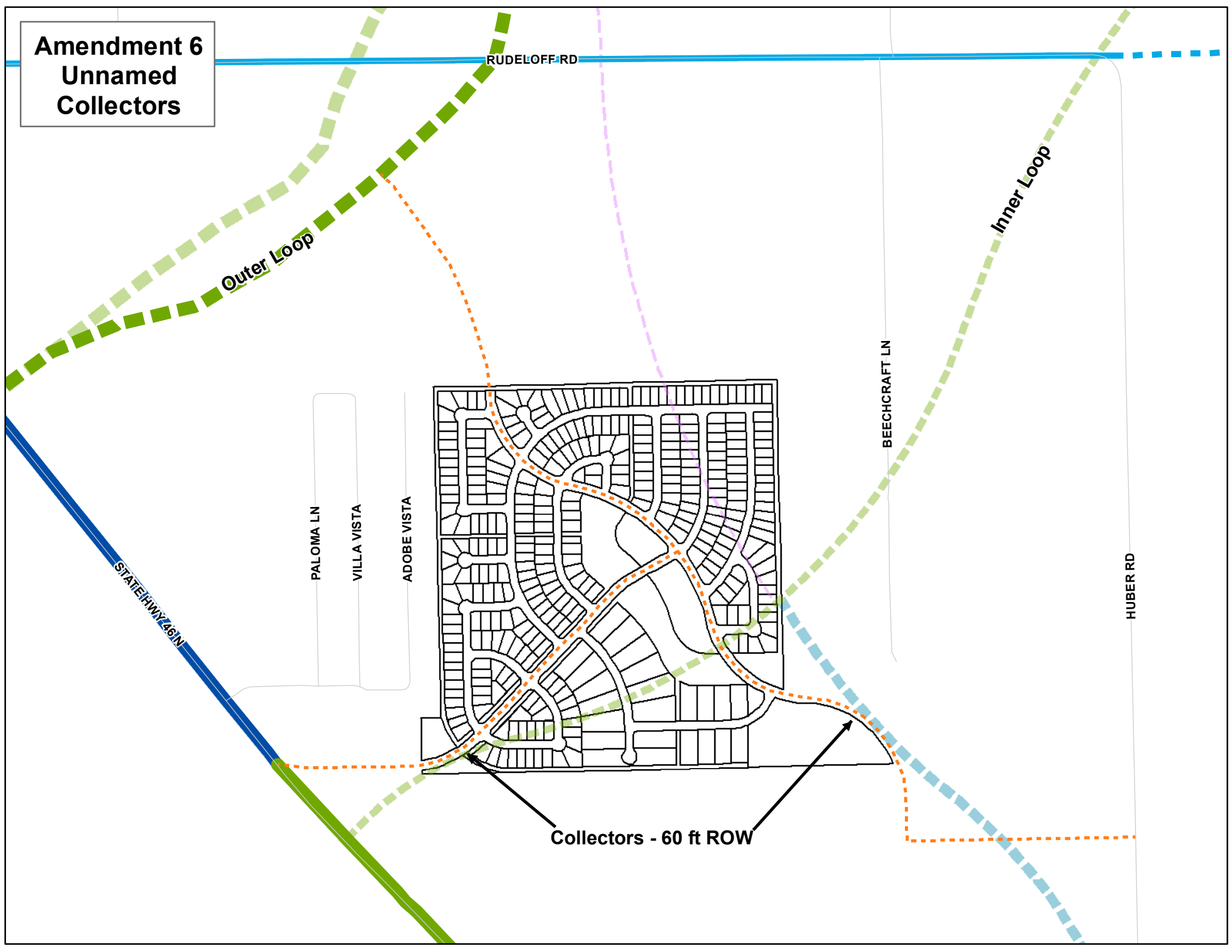
Amendment 4 Cordova Arterial



**Amendment 5
Removal of
Union Pacific**



**Amendment 6
Unnamed
Collectors**



RUDELOFF RD

Outer Loop

Inner Loop

STATE HWY 46 N

PALOMA LN

VILLA VISTA

ADOBE VISTA

BEECHCRAFT LN

HUBER RD

Collectors - 60 ft ROW